



**REPUBLIC OF KENYA**  
**MINISTRY OF ENVIRONMENT AND FORESTRY**  
**KENYA METEOROLOGICAL DEPARTMENT**

**KISII COUNTY**  
**WEEKLY WEATHER FORECAST**

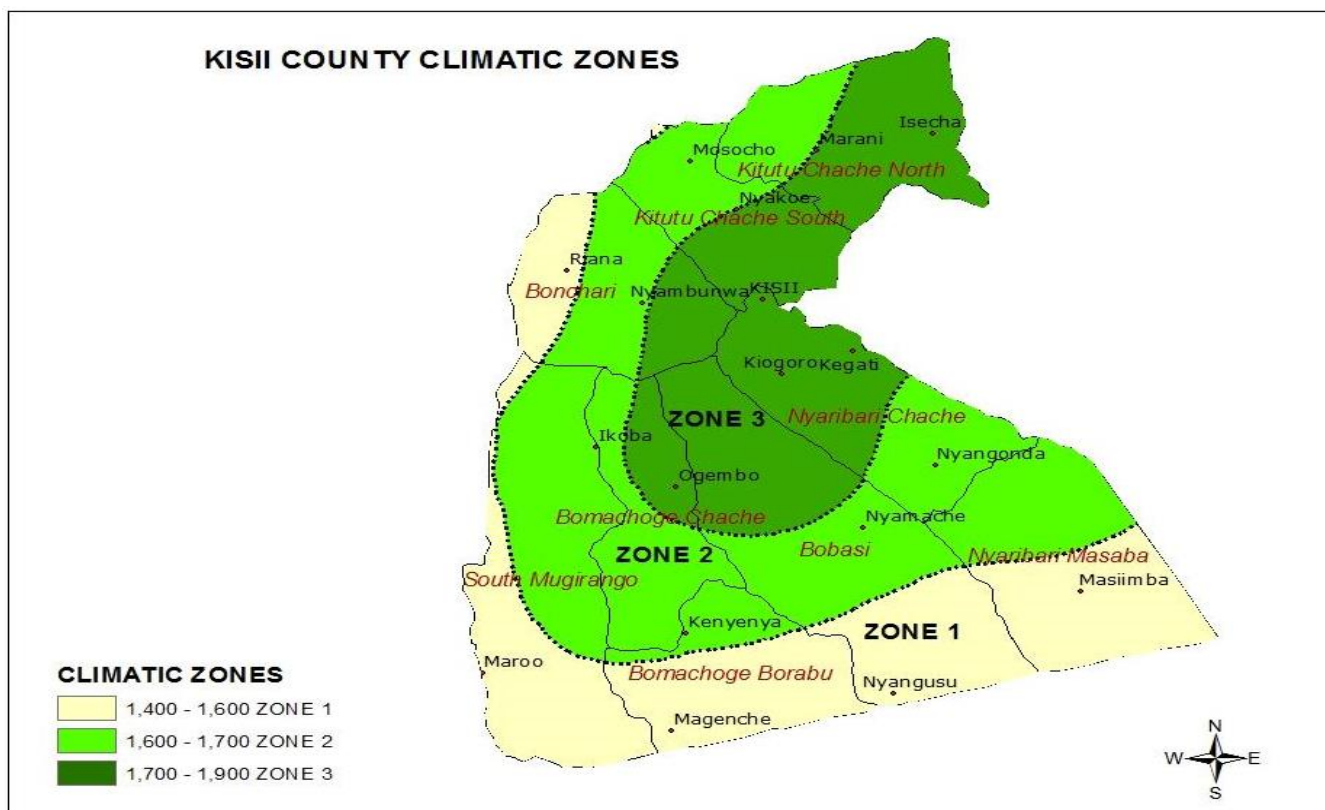






















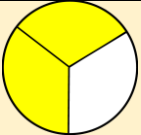
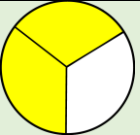
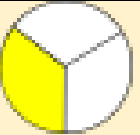
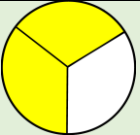

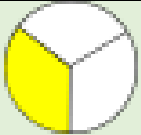










Figure 1: Kisii climatic zones

Date of issue: Monday 27<sup>th</sup> Jan., 2025






















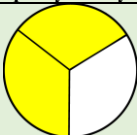
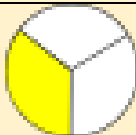
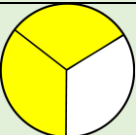
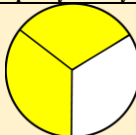
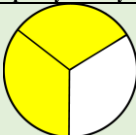
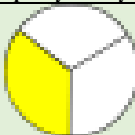
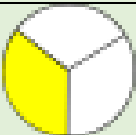




Period of forecast: Tuesday 28<sup>st</sup> Jan., 2024 to Monday 3rd Feb., 2025.




**Table 1: Climatic zone 1....( Nyangoso, Magenche, Masimba, Nyachekei, Riana, Nyamasibi).**

	Tuesday 28/1/2025	Wednesday 29/1/2025	Thursday 30/1/2025	Friday 31/1/2025	Saturday 1/2/2025	Sunday 2/2/2024	Monday 3/2/2025
<b>Morning</b>	 rains over few places	 Cloudiness	 Sunny intervals	 rains over few places	 Sunny intervals	 rains over few places	 Cloudiness
<b>Afternoon/ Evening</b>	 Showers & Thunderstorms over several places	 Showers & Thunderstorms over several places	 Showers & Thunderstorms over several places	 showers over few places	 Showers & Thunderstorms over several places	 Showers & Thunderstorms over several places	 showers over few places
<b>Night</b>	 partly cloudy	 Showers & Thunderstorms over several places	 showers over few places	 partly cloudy	 partly cloudy	 partly cloudy	 Cloudiness
<b>Rainfall distribution</b>	 Rains over several places	 Rains over several places	 Rains over several places	 Rains over few places	 Rains over several places	 Rains over several places	 Rains over few places
<b>Maximum temperature</b>	21-22°C	22°C	21-22°C	22-23°C	24°C	24-25°C	24-25°C
<b>Minimum temperature</b>	13-15°C	12-14°C	12-14°C	11-14°C	11-14°C	11-14°C	12-14°C
<b>Hazards</b>	 Lightning/ Thunderstorms	 Lightning/ Thunderstorms	 Lightning/ Thunderstorms	Green- No weather related hazards are expected	 Lightning/ Thunderstor ms	 Lightning/ Thunderstor ms	Green- No weather related hazards are expected






















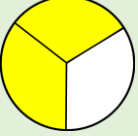
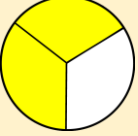

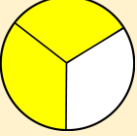

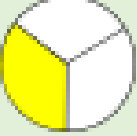




Key to rainfall distribution symbols:  rain is likely to fall in few places (less than 33%),  rain is likely to fall in many places (33-67%),  and rain is likely to fall in most places (more than 67%)  
Green- No weather related hazards are expected    Amber -Lighting and Thunderstorms




**Table 2: Climatic zone 2..... ( Birongo, Mosoch, Nyamache, Nyangonda, Kenya, Ikoba, Sengera, Riosiri, Sameta, Itumbe).**

	Tuesday 28/1/2025	Wednesday 29/1/2025	Thursday 30/1/2025	Friday 31/1/2025	Saturday 1/2/2025	Sunday 2/2/2024	Monday 3/2/2025
<b>Morning</b>	 rains over few places	 rains over few places	 Sunny intervals	 rains over few places	 Sunny intervals	 Sunny intervals	 Cloudiness
<b>Afternoon/ Evening</b>	 Showers & Thunderstorms over several places	 showers over few places	 Showers & Thunderstorms over several places	 Showers & Thunderstorms over several places	 Showers & Thunderstorms over several places	 showers over few places	 showers over few places
<b>Night</b>	 partly cloudy	 showers over few places	 Cloudiness	 partly cloudy	 partly cloudy	 partly cloudy	 Cloudiness
<b>Rainfall distribution</b>	 Rains over several places	 Rains over few places	 Rains over several places	 Rains over several places	 Rains over several places	 Rains over few places	 Rains over few places
<b>Maximum temperature</b>	22-26°C	23-28°C	23-27°C	23-25°C	25-28°C	25-29°C	25-29°C
<b>Minimum temperature</b>	15-17°C	14-17°C	14-17°C	14-17°C	14-16°C	14-18°C	15-17°C
<b>Hazards</b>	 Lightning/ Thunderstorms	Green- No weather related hazards are expected	 Lightning/ Thunderstorms	 Lightning/ Thunderstorms	 Lightning/ Thunderstor ms	Green- No weather related hazards are expected	Green- No weather related hazards are expected

Key to rainfall distribution symbols:  rain is likely to fall in few places (less than 33%),  rain is likely to fall in many places (33-67%),  and rain is likely to fall in most places (more than 67%)  
Green- No weather related hazards are expected    Amber -Lighting and Thunderstorms

**Table 3: Climatic zone 3....** (Kegati, Ibeno, Keumbu, Kiogoro, Bobaracho, Kisii Central, Getare, Boitangare, Marani, Ogembo, Isecha, Nyakoe, Nyambunwa, Nyatieko, Monyerero).

	Tuesday 28/1/2025	Wednesday 29/1/2025	Thursday 30/1/2025	Friday 31/1/2025	Saturday 1/2/2025	Sunday 2/2/2024	Monday 3/2/2025
<b>Morning</b>	 rains over few places	 Sunny intervals	 rains over few places	 rains over few places	 Sunny intervals	 Sunny intervals	 Cloudiness
<b>Afternoon/ Evening</b>	 Showers & Thunderstorms over several places	 Showers & Thunderstorms over several places	 Showers & Thunderstorms over several places	 Showers & Thunderstorms over several places	 showers over few places	 showers over few places	 Cloudiness
<b>Night</b>	 partly cloudy	 Showers & Thunderstorms over several places	 Cloudiness	 partly cloudy	 partly cloudy	 partly cloudy	 Cloudiness
<b>Rainfall Distribution</b>	 Rains over several places	 Rains over several places	 Rains over several places	 Rains over several places	 Rains over few places	 Rains over few places	
<b>Maximum temperature</b>	21-25°C	23-26°C	23-25°C	23-26°C	24-26°C	25-28°C	24-28°C
<b>Minimum temperature</b>	15°C	14-16°C	14-16°C	14-16°C	13-16°C	13-16°C	13-16°C
<b>Hazards</b>	 Lightning/ Thunderstorms	 Lightning/ Thunderstorms	 Lightning/ Thunderstorms	 Lightning/ Thunderstorms	Green- No weather related hazards are expected	Green- No weather related hazards are expected	Green- No weathe related hazards are expected

Key to rainfall distribution symbols:  rain is likely to fall in few places (less than 33%),  rain is likely to fall in many places (33-67%),  and rain is likely to fall in most places (more than 67%)  
Green- No weather related hazards are expected    Amber -Lighting and Thunderstorms

### **WEATHER SUMMARY**

- i. The County of Kisii expected to receive rainfall over several places during this week ending on 3<sup>rd</sup> February 2025.
- ii. Residents are advised to avoid sheltering under trees during the rainy days to minimize accidents due to falling branches and lightning strikes.
- iii. Roads are likely to be very slippery during rainy days; therefore road users should be very careful as they use such roads to minimize accidents due to slipperiness of those roads.
- iv. The Maximum/day time temperatures are expected to range between 21°C to 29°C while the Minimum/Night temperature is expected to range between 11°C to 17°C.
- v. Farmers are advised to consult the Departments of Agriculture, Livestock, Fisheries and Co-operative Development for the types of activities to be undertaken.

Thank you.



For further information, please contact.

**Henry SESE.**

County Director of Meteorological services, Kisii & Nyamira Counties

Mobile: 0723 842 121.

Email: [henrysese@yahoo.com](mailto:henrysese@yahoo.com)