



REPUBLIC OF KENYA
MINISTRY OF ENVIRONMENT, CLIMATE CHANGE AND FORESTRY
KENYA METEOROLOGICAL DEPARTMENT

KISII COUNTY
WEEKLY WEATHER FORECAST

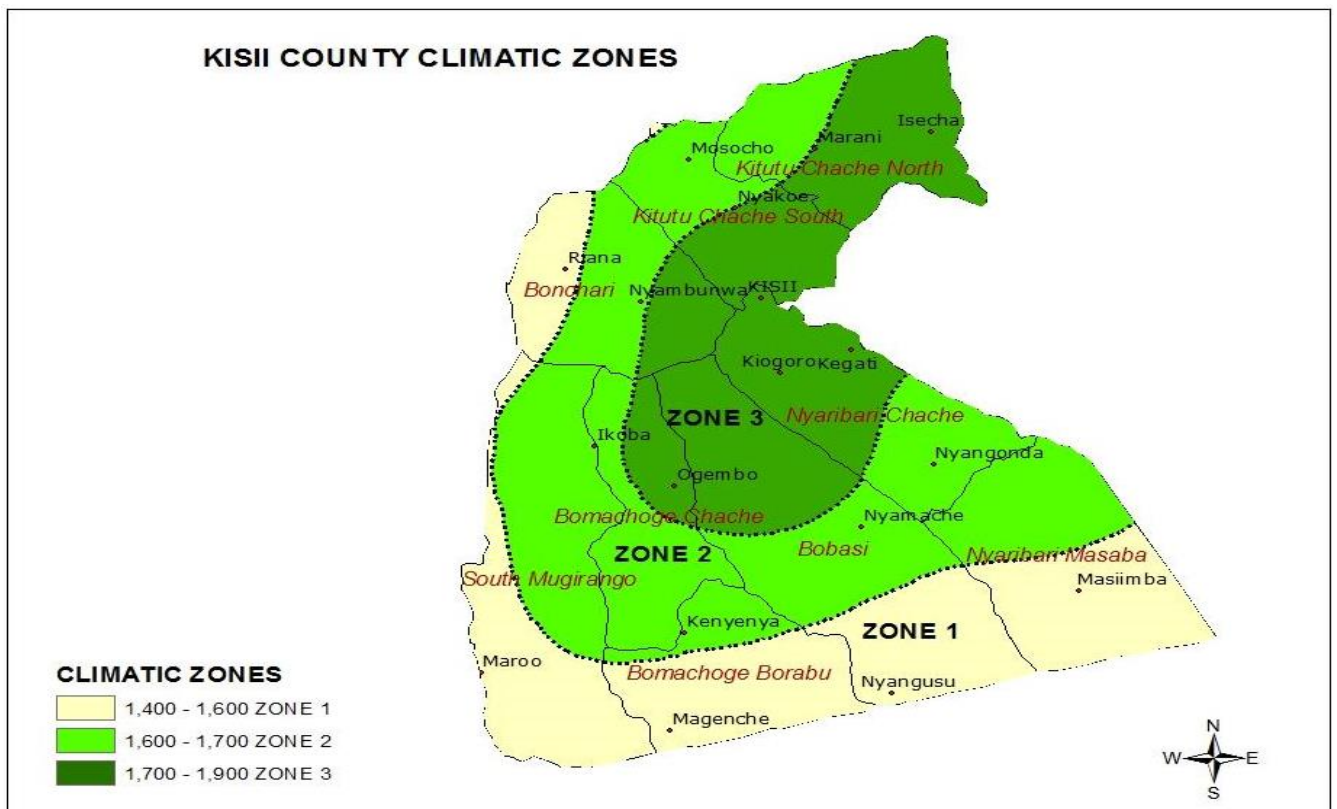





















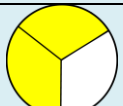
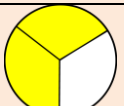
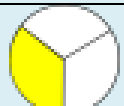
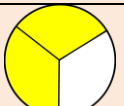
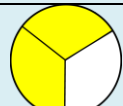








Figure 1: Kisii climatic zones

Date of issue: Monday 9th March, 2026

Period of forecast: Tuesday 10th March, 2026 to Monday 16th March, 2026.

Table 1: Climatic zone 1 (Nyangoso, Magenche, Masimba, Nyacheki, Riana, Nyamasibi).

	Tuesday 10/3/2026	Wednesday 11/3/2026	Thursday 12/3/2026	Friday 13/3/2026	Saturday 14/3/2026	Sunday 15/3/2026	Monday 16/3/2026
Morning	 Sunny intervals	 rains over few places	 rains over several places	 rains over few places	 rains over several places	 Cloudiness	 Sunny intervals
Afternoon/ Evening	 Showers & Thunderstorms over several places	 Showers & Thunderstorms over several places	 showers over few places	 Showers & Thunderstorms over several places	 Cloudiness	 showers over few places	 showers over few places
Night	 Cloudiness	 Showers & Thunderstorms over several places	 showers over few places	 partly cloudy	 Showers & Thunderstorms over several places	 Cloudiness	 partly cloudy
Rainfall distribution	 Showers over several places	 Showers over several places	 Showers over few places	 Showers over several places	 Showers over several places	 Showers over few places	 Showers over few places
Maximum temperature	22-23°C	21-23°C	22°C	21-22°C	19-22°C	22-25°C	25-26°C
Minimum temperature	12-14°C	12-15°C	11-14°C	11-15°C	12-14°C	11-14°C	13-15°C
Hazards	 Lightning/ Thunderstorms	 Lightning/ Thunderstorms	Green- No weather- related hazards are expected	 Lightning/ Thunderstorms	 Lightning/ Thunderstorms	Green- No weather- related hazards are expected	Green- No weather- related hazards are expected





































Key to rainfall distribution symbols:  rain is likely to fall in few places (less than 33%),  rain is likely to fall in many places (33-67%),  and rain is likely to fall in most places (more than 67%) **Green-** No weather-related hazards are expected **Amber-**Lightning and Thunderstorms

Table 2: Climatic zone 2: (Birongo, Mosochi, Nyamache, Nyangonda, Kenyena, Ikoba, Sengera, Riosiri, Sameta, Itumbe).

	Tuesday 10/3/2026	Wednesday 11/3/2026	Thursday 12/3/2026	Friday 13/3/2026	Saturday 14/3/2026	Sunday 15/3/2026	Monday 16/3/2026
Morning	 Sunny intervals	 rains over few places	 rains over few places	 rains over several places	 rains over several places	 Sunny intervals	 Sunny interval
Afternoon/ Evening	 Showers & Thunderstorms over several places	 Showers & Thunderstorms over several places	 showers over few places	 Showers & Thunderstorms over several places	 Showers & Thunderstorms over several places	 Showers & Thunderstorms over several places	 showers over few places
Night	 partly cloudy	 Showers & Thunderstorms over several places	 partly cloudy	 partly cloudy	 Showers & Thunderstorms over several places	 Cloudiness	 partly cloudy
Rainfall distribution	 Showers over several places	 Showers over several places	 Showers over few places	 Showers over several places	 Showers over several places	 Showers over several places	 Showers over few places
Maximum temperature	22-25°C	22-22°C	23-25°C	21-25°C	21-25°C	26-28°C	25-28°C
Minimum temperature	14-16°C	14-16°C	13-16°C	13-16°C	13-16°C	15-16°C	13-16°C
Hazards	 Lightning/ Thunderstorms	 Lightning/ Thunderstorms	Green- No weather-related hazards are expected	 Lightning/ Thunderstorms	 Lightning/ Thunderstorms	 Lightning/ Thunderstorms	Green- No weather-related hazards are expected

























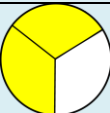
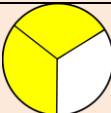
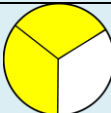
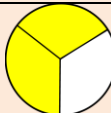
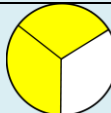
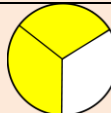
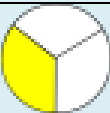









Key to rainfall distribution symbols:  rain is likely to fall in few places (less than 33%),  rain is likely to fall in many places (33-67%),  and rain is likely to fall in most places (more than 67%) Green- No weather-related hazards are expected Amber -Lighting and Thunderstorms

Table 3: Climatic zone 3: (Kegati, Ibeno, Keumbu, Kiogoro, Bobaracho, Kisii Central, Getare, Boitangare, Marani, Ogembo, Isecha, Nyakoe, Nyambunwa, Nyatieko, Monyerero).

	Tuesday 10/3/2026	Wednesday 11/3/2026	Thursday 12/3/2026	Friday 13/3/2026	Saturday 14/3/2026	Sunday 15/3/2026	Monday 16/3/2026
Morning	 Cloudiness	 rains over several places	 rains over several places	 rains over several places	 rains over several places	 Cloudiness	 Sunny interval
Afternoon/ Evening	 Showers & Thunderstorms over several places	 Showers & Thunderstorms over several places	 Showers & Thunderstorms over several places	 Showers & Thunderstorms over several places	 Showers & Thunderstorms over several places	 Showers & Thunderstorms over several places	 showers over few places
Night	 partly cloudy	 Showers & Thunderstorms over several places	 partly cloudy	 partly cloudy	 Showers & Thunderstorms over several places	 Cloudiness	 partly cloudy
Rainfall distribution	 Showers over several places	 Showers over several places	 Showers over several places	 Showers over several places	 Showers over several places	 Showers over several places	 Showers over few places
Maximum temperature	23-24°C	23-24°C	23-24°C	22-24°C	23-24°C	21-27°C	26-27°C
Minimum temperature	14-15°C	14-15°C	14-15°C	14-15°C	14-15°C	14-15°C	14-15°C
Hazards	 Lightning/ Thunderstorms	 Lightning/ Thunderstorms	 Lightning/ Thunderstorms	 Lightning/ Thunderstorms	 Lightning/ Thunderstorms	 Lightning/ Thunderstorms	<i>Green- No weather-related hazards are expected</i>

Key to rainfall distribution symbols:  rain is likely to fall in few places (less than 33%),  rain is likely to fall in many places (33-67%),  and rain is likely to fall in most places (more than 67%) *Green- No weather-related hazards are expected* *Amber -Lighting and Thunderstorms*

KISII COUNTY: WEEKLY WEATHER OUTLOOK & SAFETY ADVISORY

1. Weather Forecast

- **Rainfall Patterns:** Expect light to moderate rain across several areas, particularly on Wednesday through Saturday mornings. Most locations will likely experience afternoon and evening showers accompanied by thunderstorms throughout the week.

2. Temperature Outlook

- **Daytime:** Maximum temperatures will range between **19°C and 28°C**.
- **Night-time:** Minimum temperatures are expected to drop to between **11°C and 16°C**

3. Key Sector Advisories

- **Agriculture:** Farmers should consult the Departments of Agriculture, Livestock, Fisheries, and Co-operative Development for expert guidance on seasonal activities and optimal farm management.
- **Landslide Risk:** Residents in high-risk areas must remain vigilant. Monitor for warning signs such as soil cracks or ground instability and evacuate to safer ground if necessary.
- **Quarry Safety:** Workers are strictly advised against seeking shelter in caves during the rainy season. Saturated soil significantly increases the risk of fatal collapses.
- **Infrastructure & Environment:** The County Government is urged to clear and maintain drainage systems immediately to prevent flash flooding in urban centers.
- **Road Safety:** Unpaved roads may become slippery or impassable. Motorists and pedestrians are urged to exercise extreme caution to prevent accidents.
- **School & Child Safety:** Parents are advised to accompany children, especially when crossing bridges, to prevent accidental drowning.
- **General Safety:** Do not attempt to cross bridges or roads submerged by overflowing water.
- **Public Health:** Healthcare facilities should ensure adequate stocks of essential medicines to manage a potential rise in malaria, typhoid, and respiratory infections.

- **Lightning Hazards:** Avoid sheltering under trees during storms to minimize the risk of lightning strikes and falling branches

Thank you.



For further information, please contact.

Henry SESE.

County Director of Meteorological Services, Nyamira & Kisii Counties

Mobile: +254 723842121

henrysese@yahoo.com/sesehenry409@gmail.com

This forecast should be used in conjunction with the daily (24-hour) forecast issued by this Department.

You can also find more information about the climate and weather in Kenya on the KMD website <http://www.meteo.go.ke>