



**REPUBLIC OF KENYA**  
**MINISTRY OF ENVIRONMENT, CLIMATE CHANGE AND FORESTRY**  
**KENYA METEOROLOGICAL DEPARTMENT**

**KISII COUNTY**  
**WEEKLY WEATHER FORECAST**

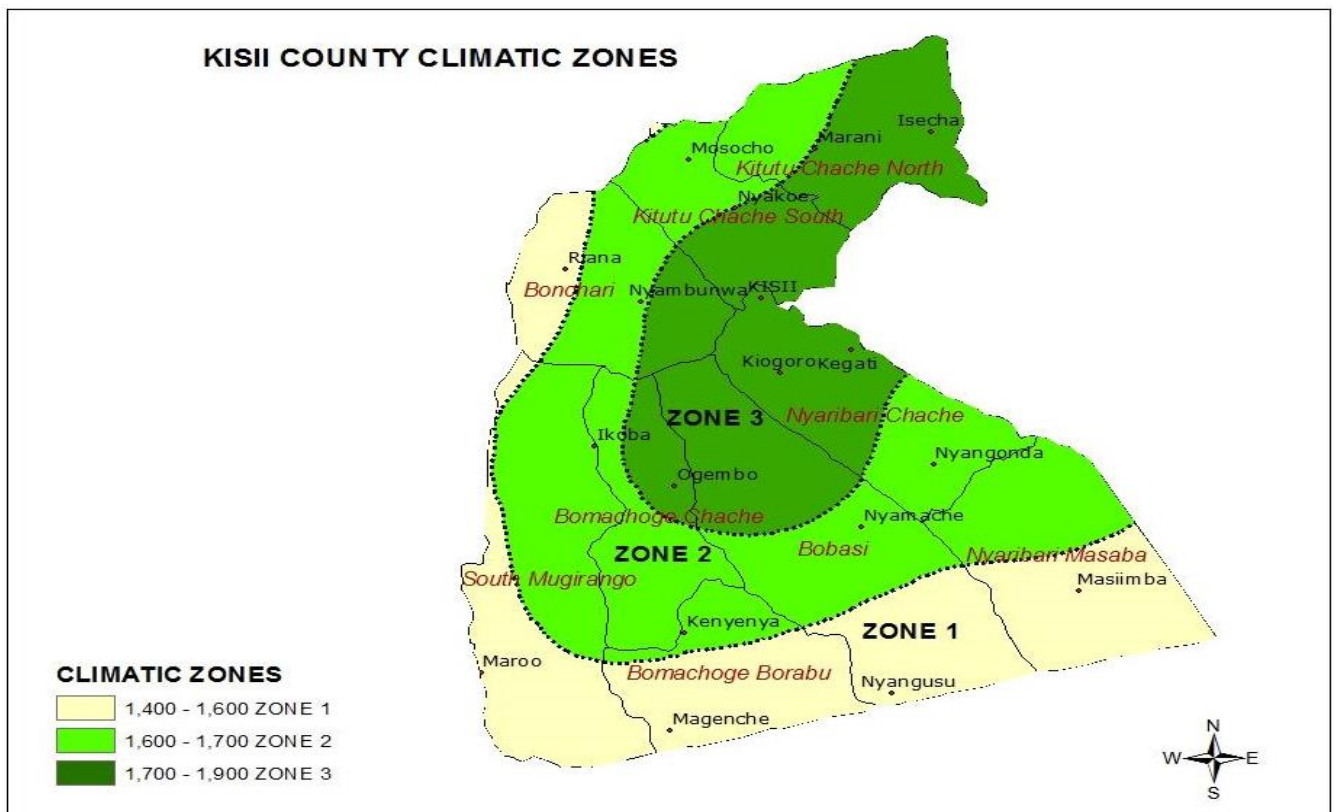





















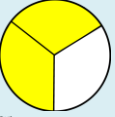



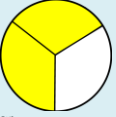
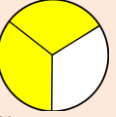
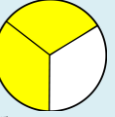












Figure 1: Kisii climatic zones

Date of issue: Monday 16<sup>th</sup> March, 2026



































Period of forecast: Tuesday 17<sup>th</sup> March, 2026 to Monday 23<sup>rd</sup> March, 2026.




**Table 1: Climatic zone 1** (Nyangoso, Magenche, Masimba, Nyacheki, Riana, Nyamasibi).

	Tuesday 17/3/2026	Wednesday 18/3/2026	Thursday 19/3/2026	Friday 20/3/2026	Saturday 21/3/2026	Sunday 22/3/2026	Monday 23/3/2026
<b>Morning</b>	 Sunny intervals	 Sunny intervals	 rains over several places	 rains over several places	 rains over several places	 rains over several places	 rains over several places
<b>Afternoon/ Evening</b>	 Showers & Thunderstorms over several places	 Showers & Thunderstorms over several places	 Showers & Thunderstorms over several places	 Showers & Thunderstorms over several places	 Showers & Thunderstorms over several places	 Showers & Thunderstorms over several places	 Showers & Thunderstorms over several places
<b>Night</b>	 partly cloudy	 partly cloudy	 partly cloudy	 Cloudiness	 Showers & Thunderstorms over several places	 Showers & Thunderstorms over several places	 showers over few places
<b>Rainfall distribution</b>	 Showers over several places	 Showers over several places	 Showers over several places	 Showers over several places	 Showers over several places	 Showers over several places	 Showers over several places
<b>Maximum temperature</b>	23-27°C	22-26°C	21-24°C	20-23°C	21-25°C	21-25°C	21-24°C
<b>Minimum temperature</b>	12-17°C	14-17°C	13-17°C	14-17°C	13-16°C	13-17°C	13-16°C
<b>Hazards</b>	 Lightning/ Thunderstorms	 Lightning/ Thunderstorms	 Lightning/ Thunderstorms	 Lightning/ Thunderstorms	 Lightning/ Thunderstorms	 Lightning/ Thunderstorms	 Lightning/ Thunderstorms


















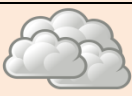



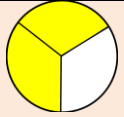
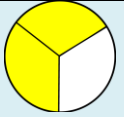
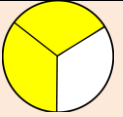
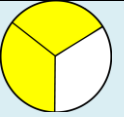
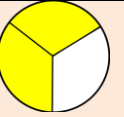
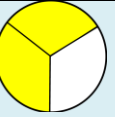






Key to rainfall distribution symbols:  rain is likely to fall in few places (less than 33%),  rain is likely to fall in many places (33-67%),  and rain is likely to fall in most places (more than 67%) **Green**- No weather-related hazards are expected **Amber**-Lightning and Thunderstorms




**Table 2: Climatic zone 2: ( Birongo, Mosochi, Nyamache, Nyangonda, Kenyeny, Ikoba, Sengera, Riosiri, Sameta, Itumbe).**

	Tuesday 17/3/2026	Wednesday 18/3/2026	Thursday 19/3/2026	Friday 20/3/2026	Saturday 21/3/2026	Sunday 22/3/2026	Monday 23/3/2026
<b>Morning</b>	 Sunny intervals	 Sunny intervals	 rains over several places	 rains over several places	 rains over several places	 rains over several places	 rains over several places
<b>Afternoon/ Evening</b>	 showers over few places	 Showers & Thunderstorms over several places	 Showers & Thunderstorms over several places	 Showers & Thunderstorms over several places	 Showers & Thunderstorms over several places	 Showers & Thunderstorms over several places	 Showers & Thunderstorms over several places
<b>Night</b>	 partly cloudy	 partly cloudy	 partly cloudy	 Cloudiness	 Showers & Thunderstorms over several places	 Showers & Thunderstorms over several places	 Showers & Thunderstorms over several places
<b>Rainfall distribution</b>	 Showers over few places	 Showers over several places	 Showers over several places	 Showers over several places	 Showers over several places	 Showers over several places	 Showers over several places
<b>Maximum temperature</b>	25-27°C	24-25°C	21-24°C	21-24°C	22-25°C	21-24°C	22-23°C
<b>Minimum temperature</b>	14-17°C	14-16°C	14-16°C	15-16°C	14-16°C	14-17°C	14-16°C
<b>Hazards</b>	Green- No weather-related hazards are expected	 Lightning/Thunderstorms	 Lightning/Thunderstorms	 Lightning/Thunderstorms	 Lightning/Thunderstorms	 Lightning/Thunderstorms	 Lightning/Thunderstorms

Key to rainfall distribution symbols:  rain is likely to fall in few places (less than 33%),  rain is likely to fall in many places (33-67%),  and rain is likely to fall in most places (more than 67%) Green- No weather-related hazards are expected Amber -Lighting and Thunderstorms

**Table 3: Climatic zone 3: (Kegati, Ibeno, Keumbu, Kiogoro, Bobaracho, Kisii Central, Getare, Boitangare, Marani, Ogembo, Isecha, Nyakoe, Nyambunwa, Nyatieko, Monyerero).**

	Tuesday 17/3/2026	Wednesday 18/3/2026	Thursday 19/3/2026	Friday 20/3/2026	Saturday 21/3/2026	Sunday 22/3/2026	Monday 23/3/2026
<b>Morning</b>	 Sunny intervals	 Sunny intervals	 rains over several places	 rains over several places	 rains over several places	 rains over several places	 rains over several places
<b>Afternoon/ Evening</b>	 Cloudiness	 Showers & Thunderstorms over several places	 Showers & Thunderstorms over several places	 Showers & Thunderstorms over several places	 Showers & Thunderstorms over several places	 Showers & Thunderstorms over several places	 showers over few places
<b>Night</b>	 partly cloudy	 partly cloudy	 partly cloudy	 Cloudiness	 Showers & Thunderstorms over several places	 Showers & Thunderstorms over several places	 Showers & Thunderstorms over several places
<b>Rainfall distribution</b>		 Showers over several places	 Showers over several places	 Showers over several places	 Showers over several places	 Showers over several places	 Showers over several places
<b>Maximum temperature</b>	25-26°C	24-25°C	22-23°C	22-23°C	23-24°C	21-23°C	22-23°C
<b>Minimum temperature</b>	14-16°C	15-16°C	14-16°C	15-16°C	14-15°C	14-15°C	14-15°C
<b>Hazards</b>	Green- No weather-related hazards are expected	 Lightning/Thunderstorms	 Lightning/Thunderstorms	 Lightning/Thunderstorms	 Lightning/Thunderstorms	 Lightning/Thunderstorms	 Lightning/Thunderstorm

Key to rainfall distribution symbols:  rain is likely to fall in few places (less than 33%),  rain is likely to fall in many places (33-67%),  and rain is likely to fall in most places (more than 67%) Green- No weather-related hazards are expected Amber -Lighting and Thunderstorms

## **KISII COUNTY: WEEKLY WEATHER OUTLOOK & SAFETY ADVISORY**

### **1. Weather Forecast**

- **Rainfall Patterns:** Anticipate light to moderate rainfall across various regions, particularly from Thursday through Monday mornings. Afternoon and evening thunderstorms are expected to occur throughout the week.

### **2. Temperature Outlook**

- **Daytime:** Highs will range from **20°C to 27°C**.
- **Night-time:** Lows will fluctuate between **12°C and 17°C**.

### **3. Strategic Advisories**

- **Agriculture:** Farmers are encouraged to seek expert guidance on seasonal planning and crop management from the Departments of Agriculture, Livestock, and Fisheries.
- **Landslide Awareness:** Residents in landslide/mudslide prone areas should remain alert for soil cracks or ground shifts. Please evacuate to safer ground immediately if instability is detected.
- **Quarry & Mine Safety:** Workers must avoid seeking shelter in caves or under overhangs during rain. Saturated soil poses a severe risk of fatal collapses.
- **Infrastructure:** Local authorities are urged to clear drainage systems to mitigate the risk of flash flooding in urban hubs.
- **Road Safety:** Expect unpaved roads to become slippery or impassable. Motorists and pedestrians should exercise extreme caution.
- **Child Welfare:** Parents should supervise children near water bodies, especially when crossing bridges, to prevent accidental drowning.
- **Flood Risk:** Never attempt to cross submerged roads or bridges; the force of moving water is often deceptive and life-threatening.
- **Public Health:** Health facilities should bolster medical supplies to manage a potential increase in waterborne diseases and respiratory infections.

- **Lightning Hazards:** During storms, avoid sheltering under trees to minimize the risk of lightning strikes and falling branches

Thank you.



For further information, please contact.

**Henry SESE.**

**County Director of Meteorological Services, Nyamira & Kisii Counties**

**Mobile: +254 723842121**

**henrysese@yahoo.com/sesehenry409@gmail.com**

*This forecast should be used in conjunction with the daily (24-hour) forecast issued by this Department.*

You can also find more information about the climate and weather in Kenya on the KMD website <http://www.meteo.go.ke>